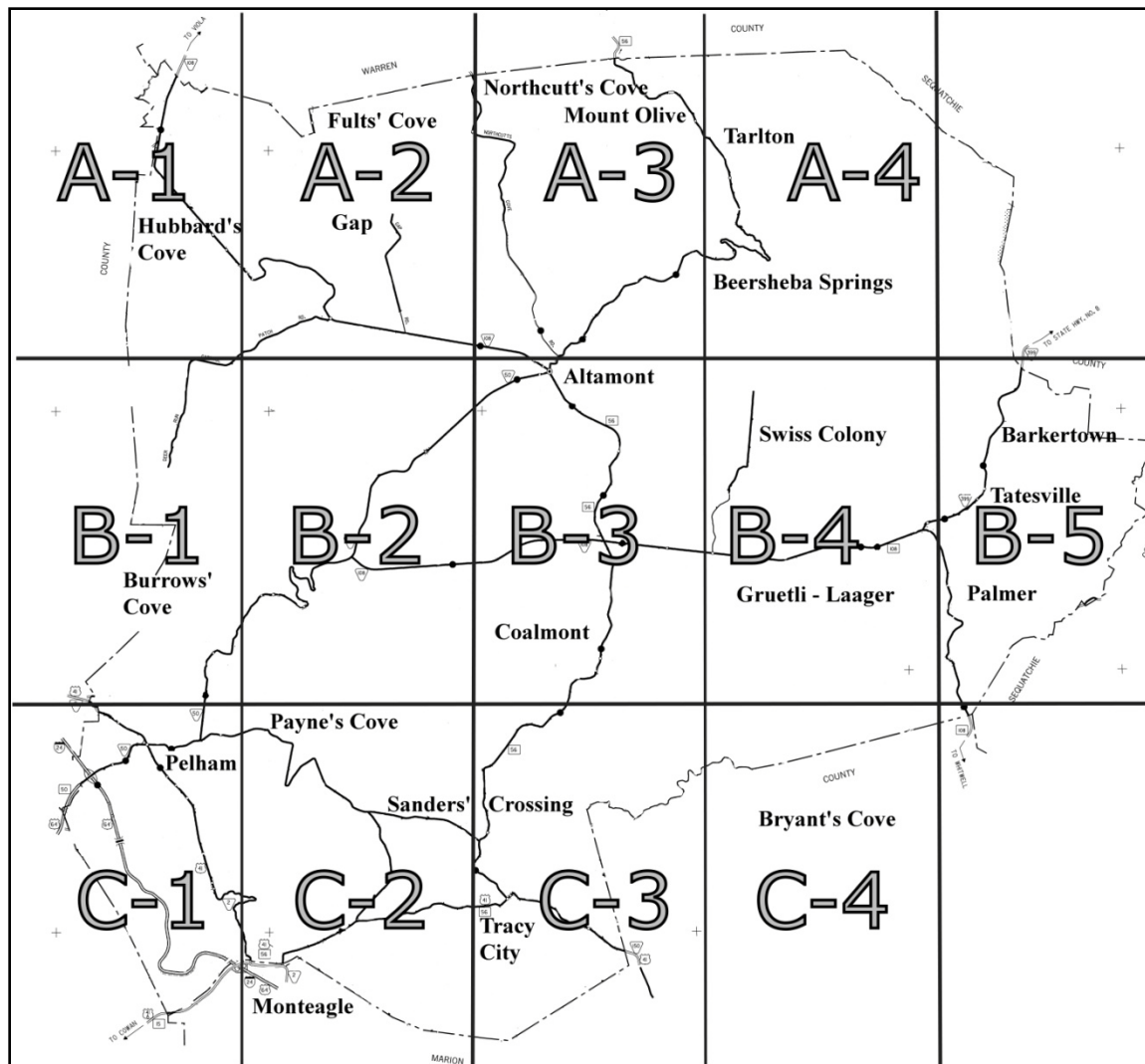


**Grundy County, Tennessee**  
**Cemetery Maps**

Baseline Map: TDOT  
Annotated by: R. Thompson  
© 2013

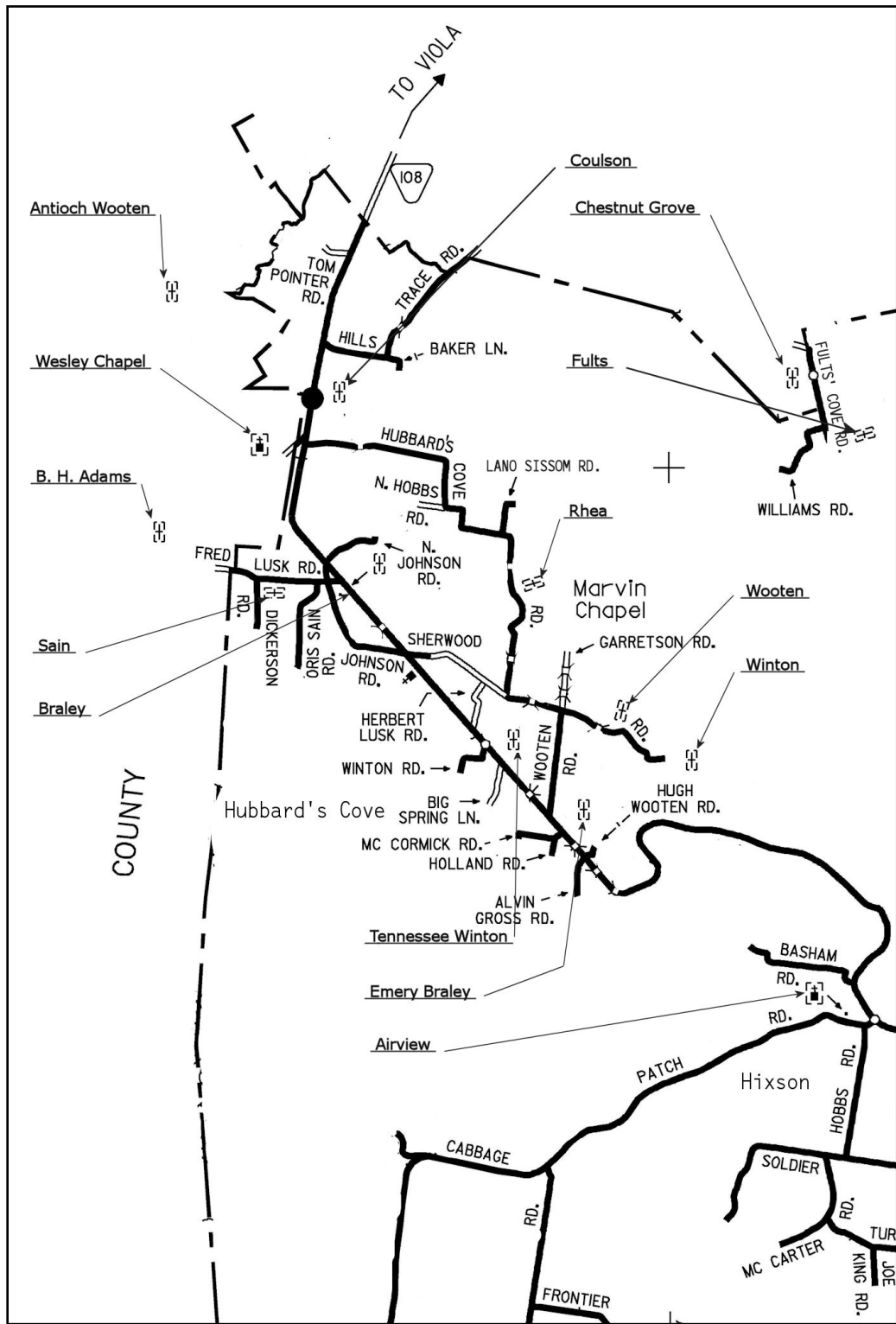
## Map Index



- A - 1      Hubbard's Cove
- A - 2      Fults' Cove, The Gap & Northcutt's Cove
- A - 3      Northcutt's Cove & Mount Olive
- B - 1      Burrows' Cove & North Pelham
- B - 2      Burrows' Cove, Payne's Cove, & Freemont
- B - 3      Altamont, Coalmont, & Cumberland Heights
- B - 4      Gruetli - Laager
- B - 5      Palmer & Barkertown
- C - 1      Pelham & Mt. View
- C - 2      Monteagle, Payne's Cove, & Clouse Hill
- C - 3      Tracy City & White City
- C - 4      Bryant's Cove

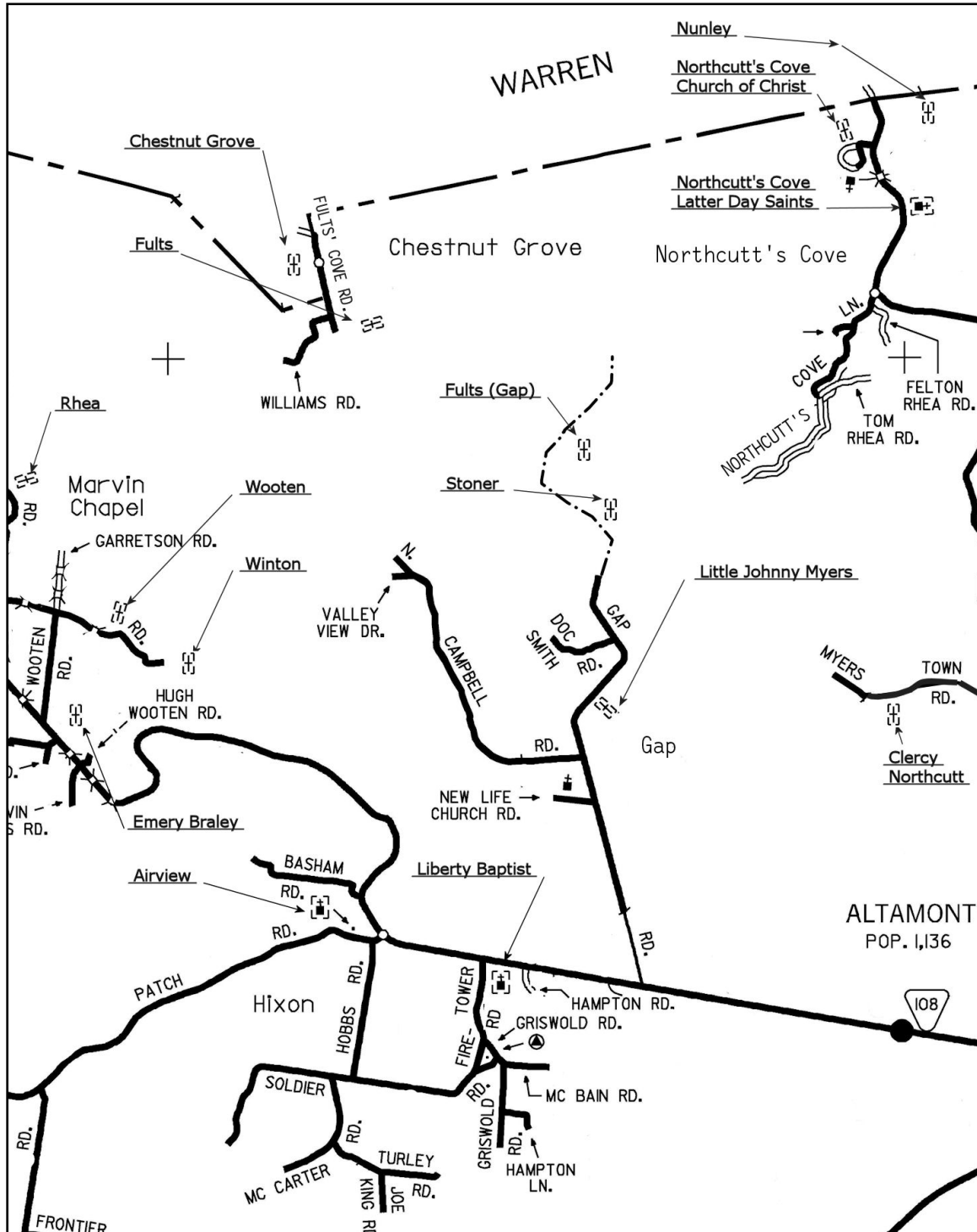
# A-1

## Hubbard's Cove Area



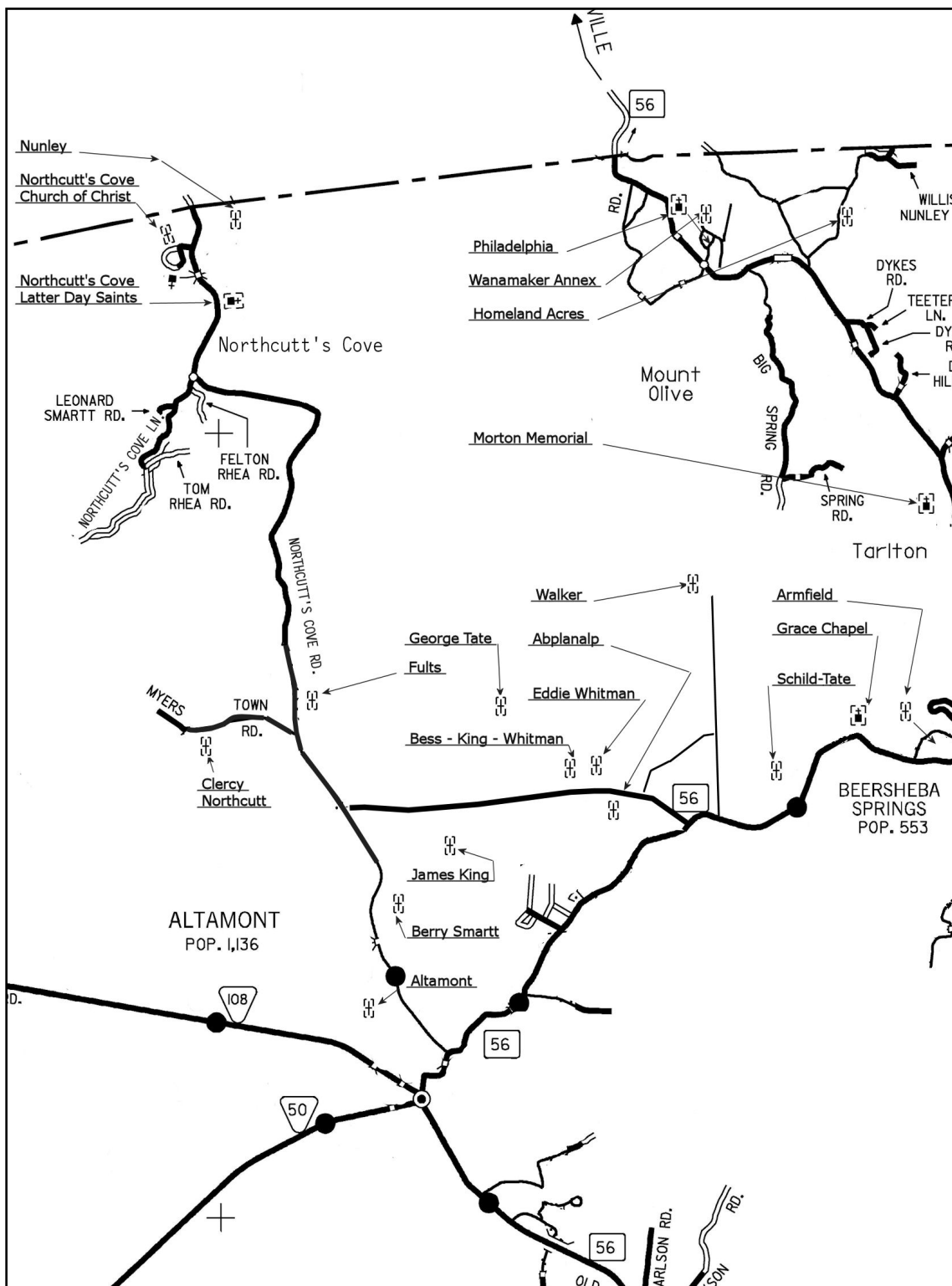
A-2

Fults' Cove, The Gap & Northcutt's Cove



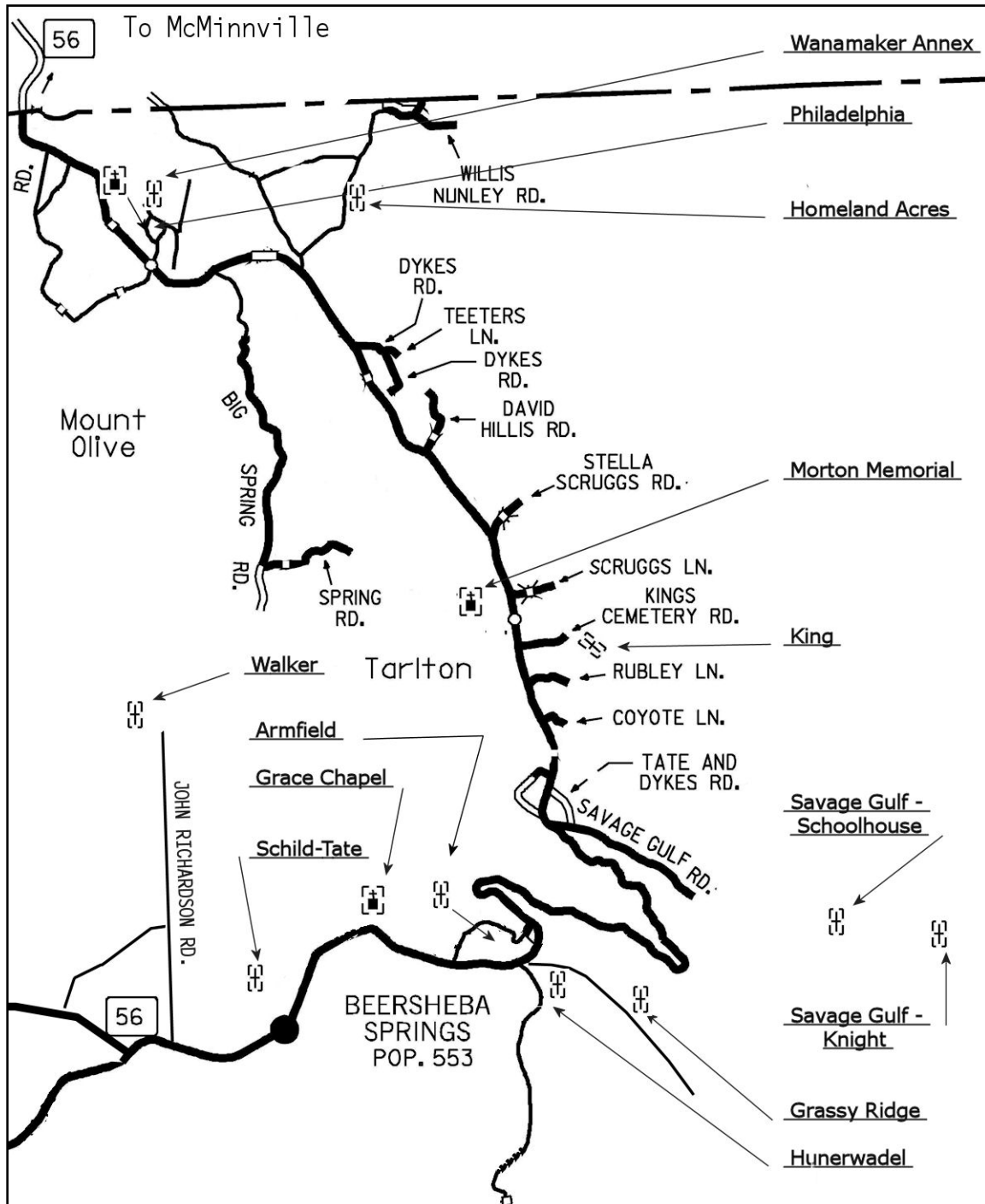
A -3

Northcutt's Cove - West Beersheba Springs - Mount Olive



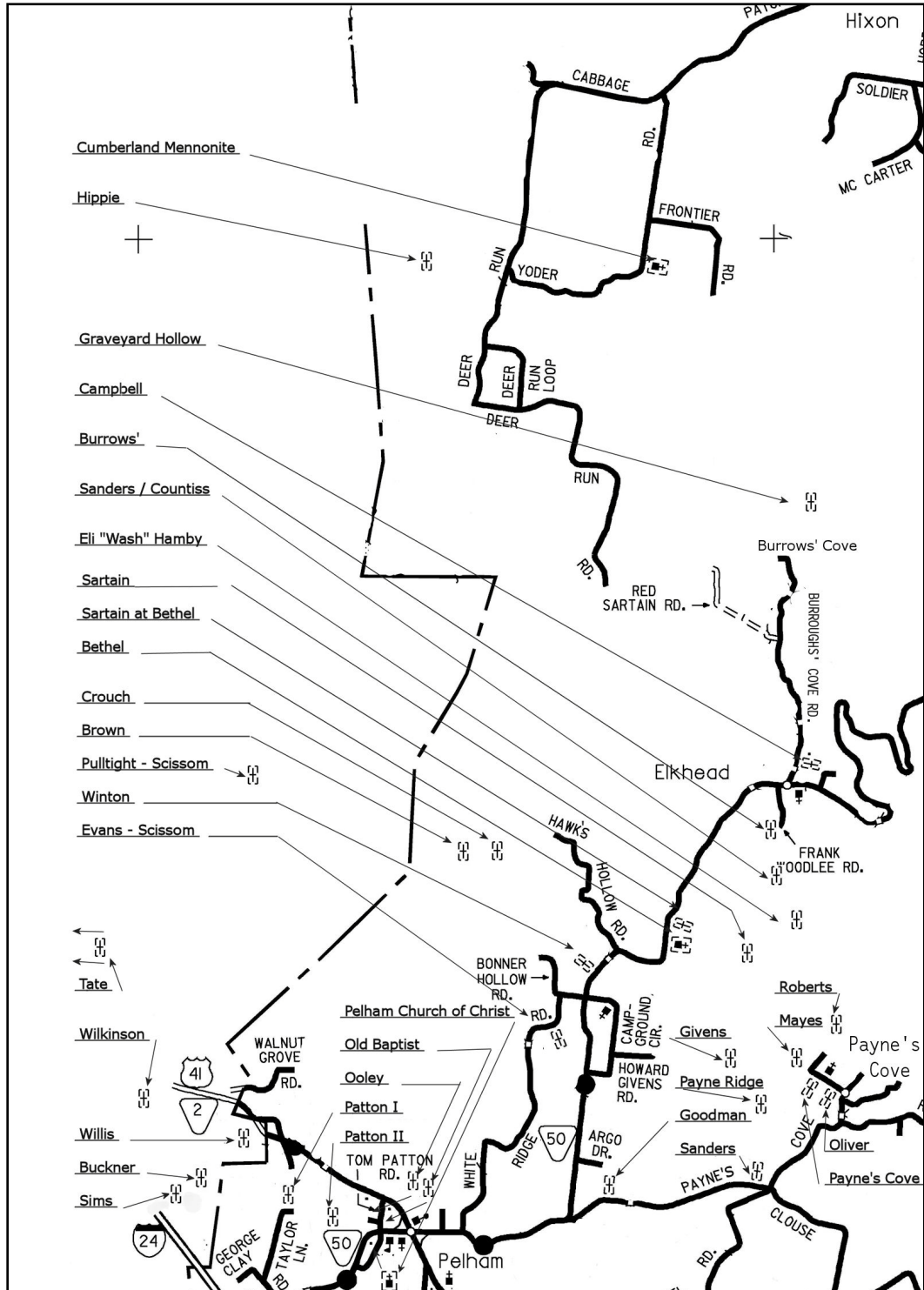
A - 4

**Beersheba Springs - Mount Olive - Savage Gulf - Tarlton**



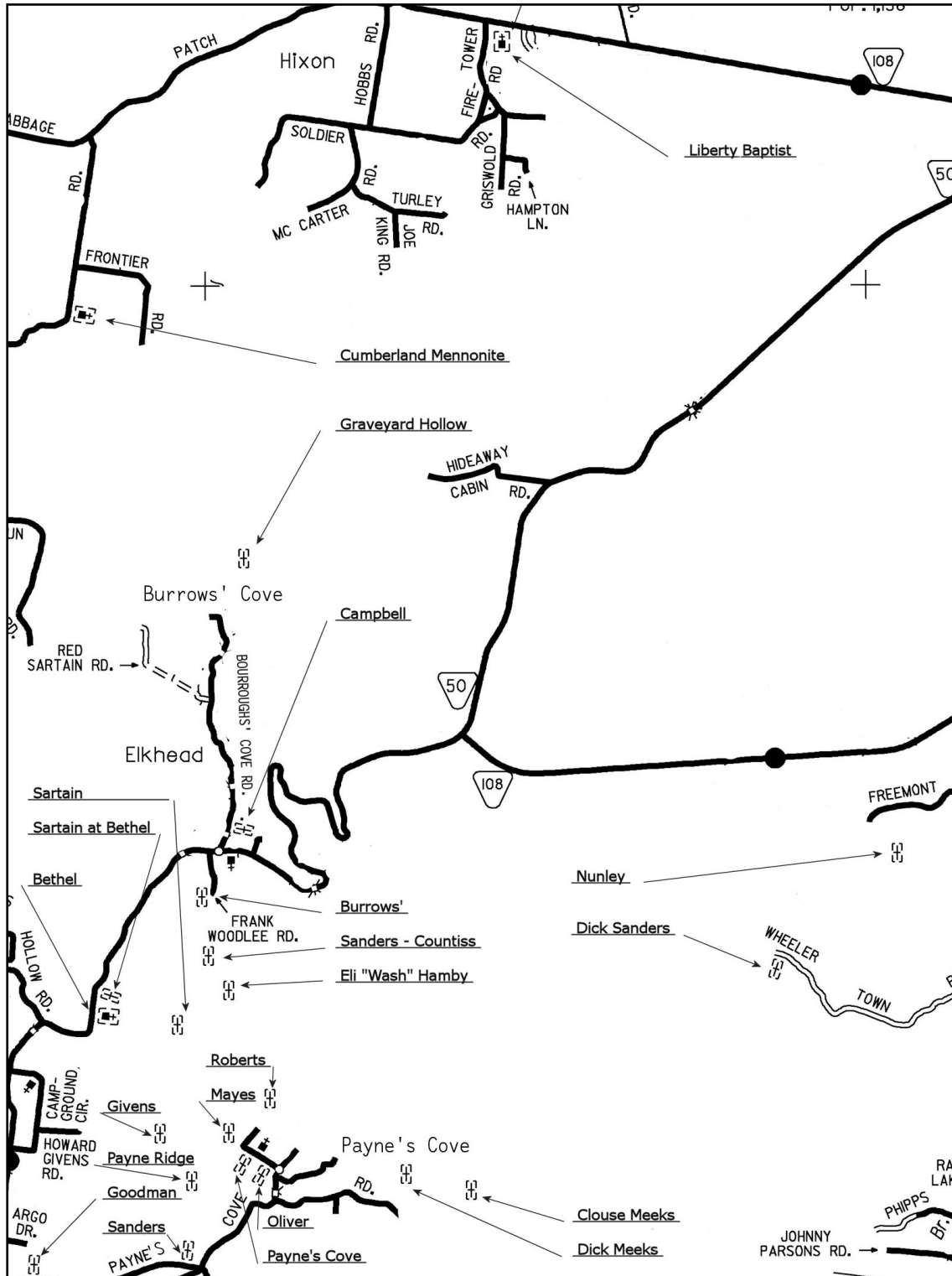
# B - 1

## South Hixson - Burrows' Cove - North Pelham



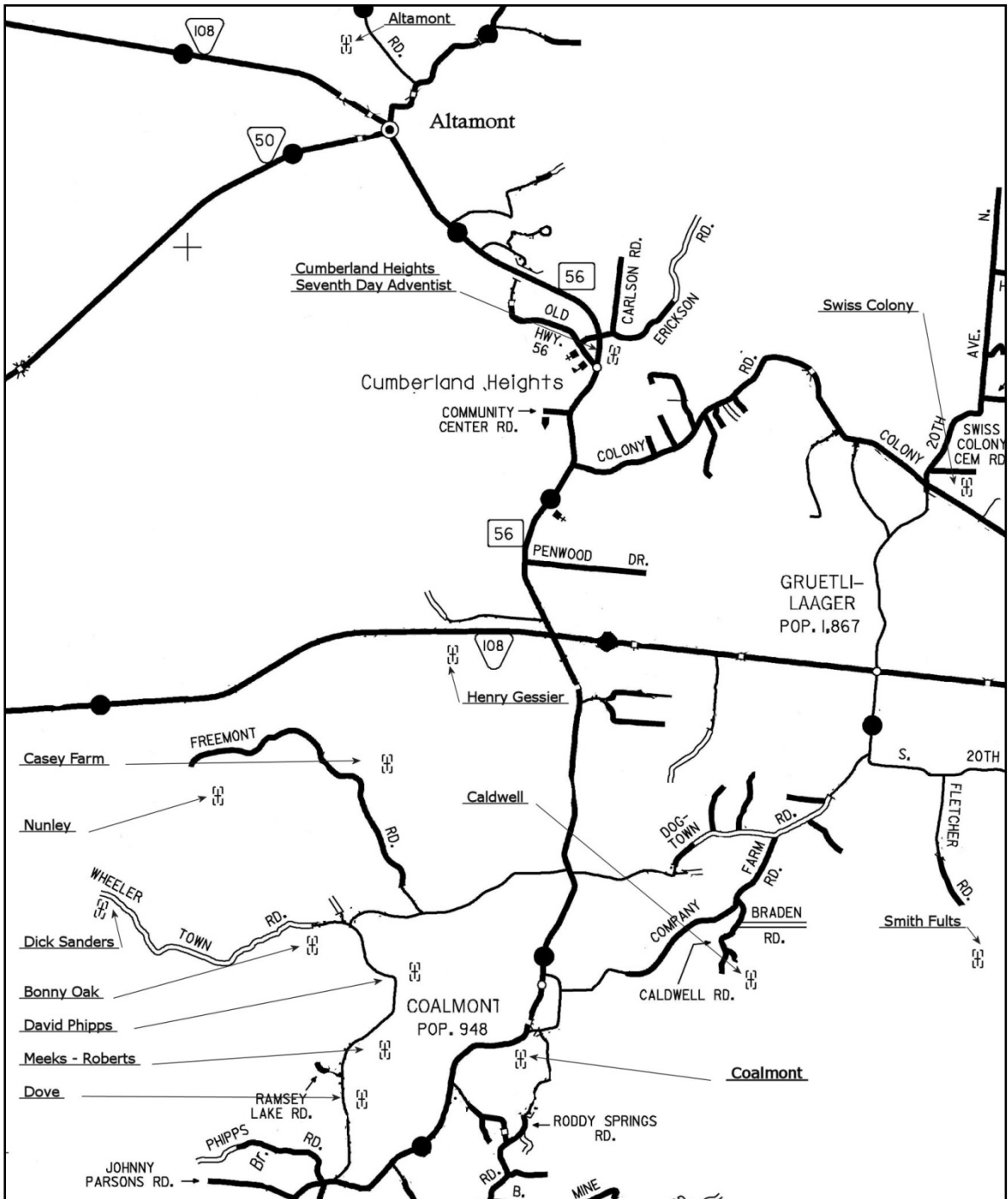
B - 2

Burrows' Cove - Payne's Cove - West Fremont



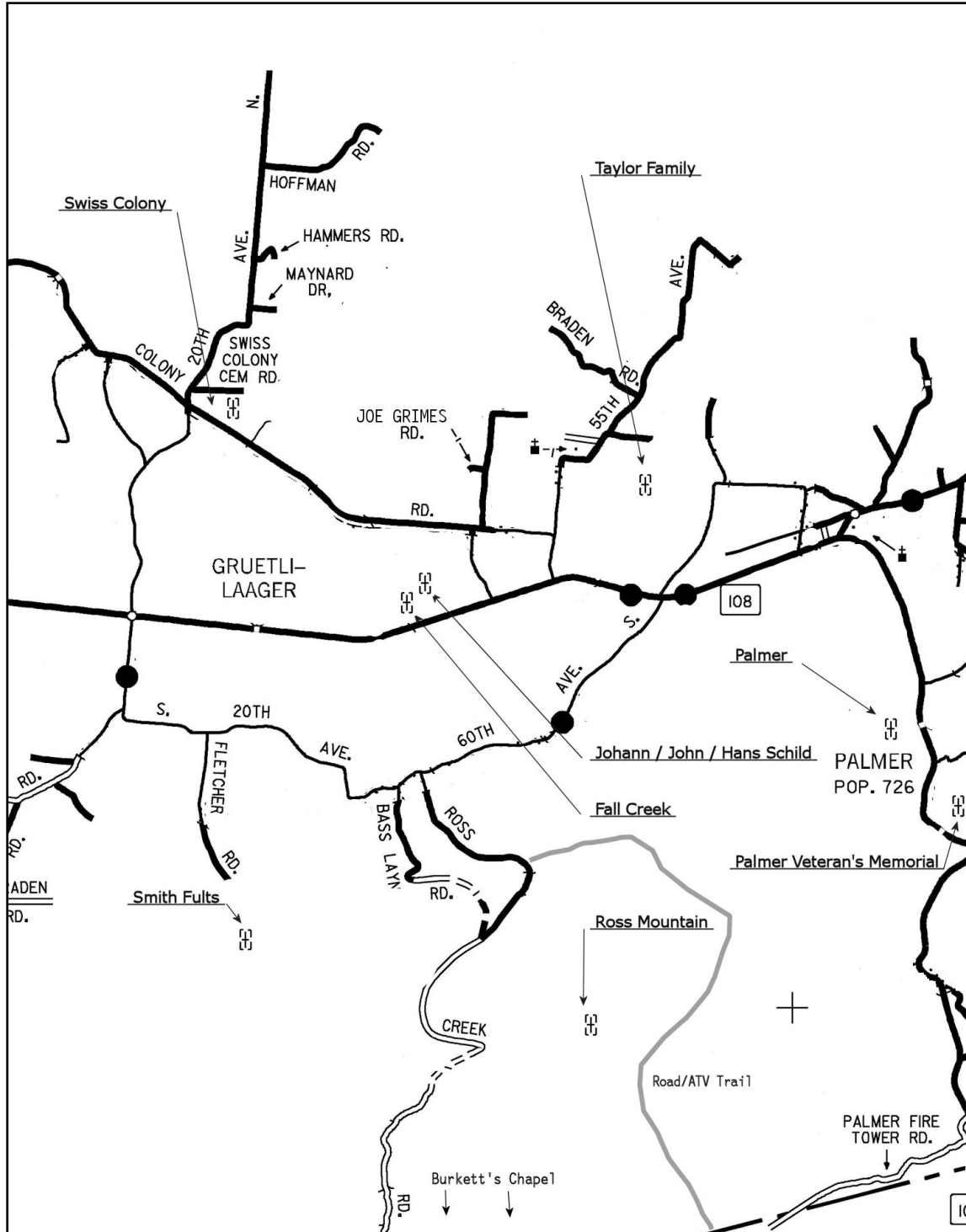


### B - 3 Altamont - Coalmont - Freemont



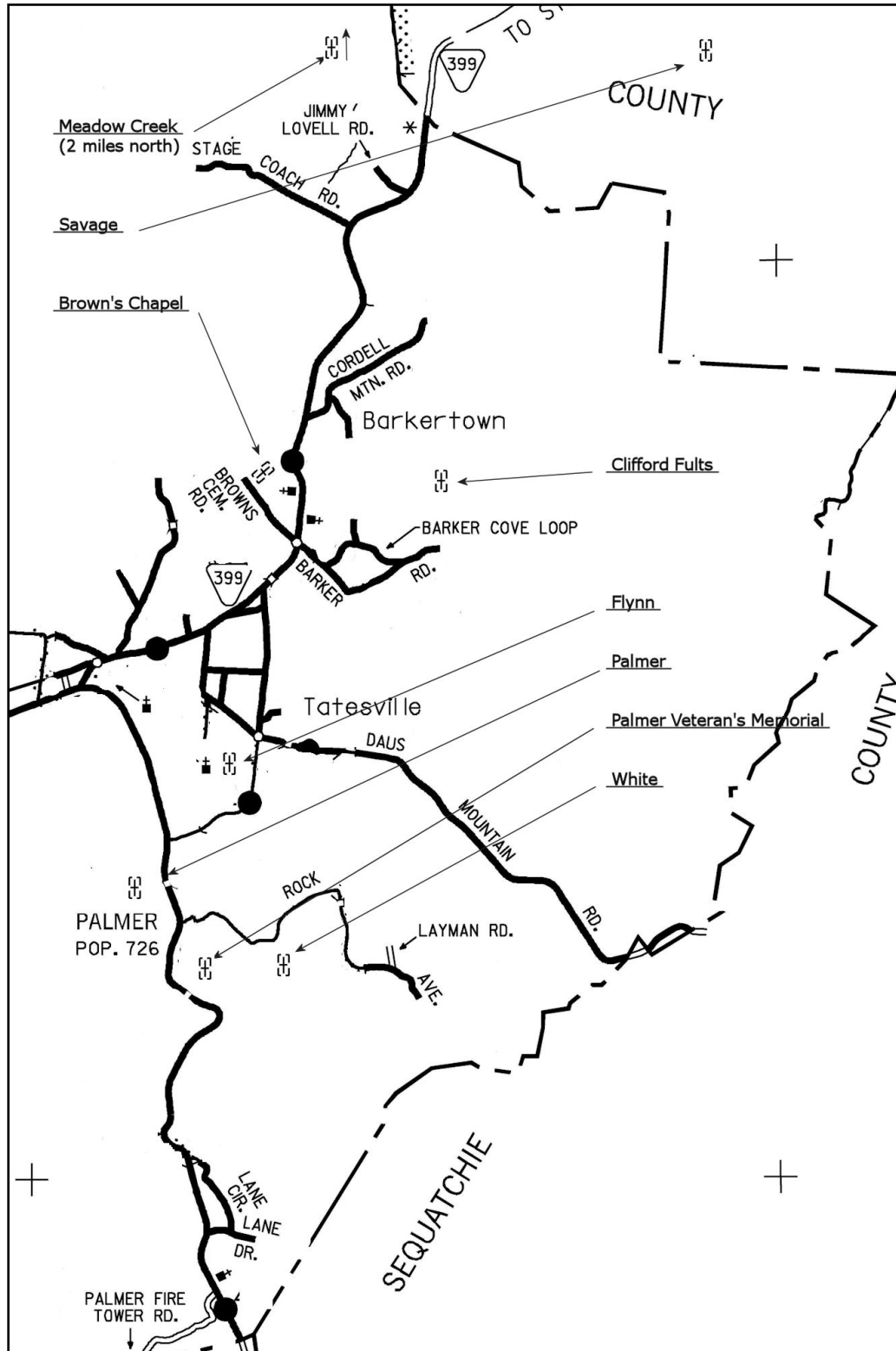
# B - 4

## Gruetli - Laager

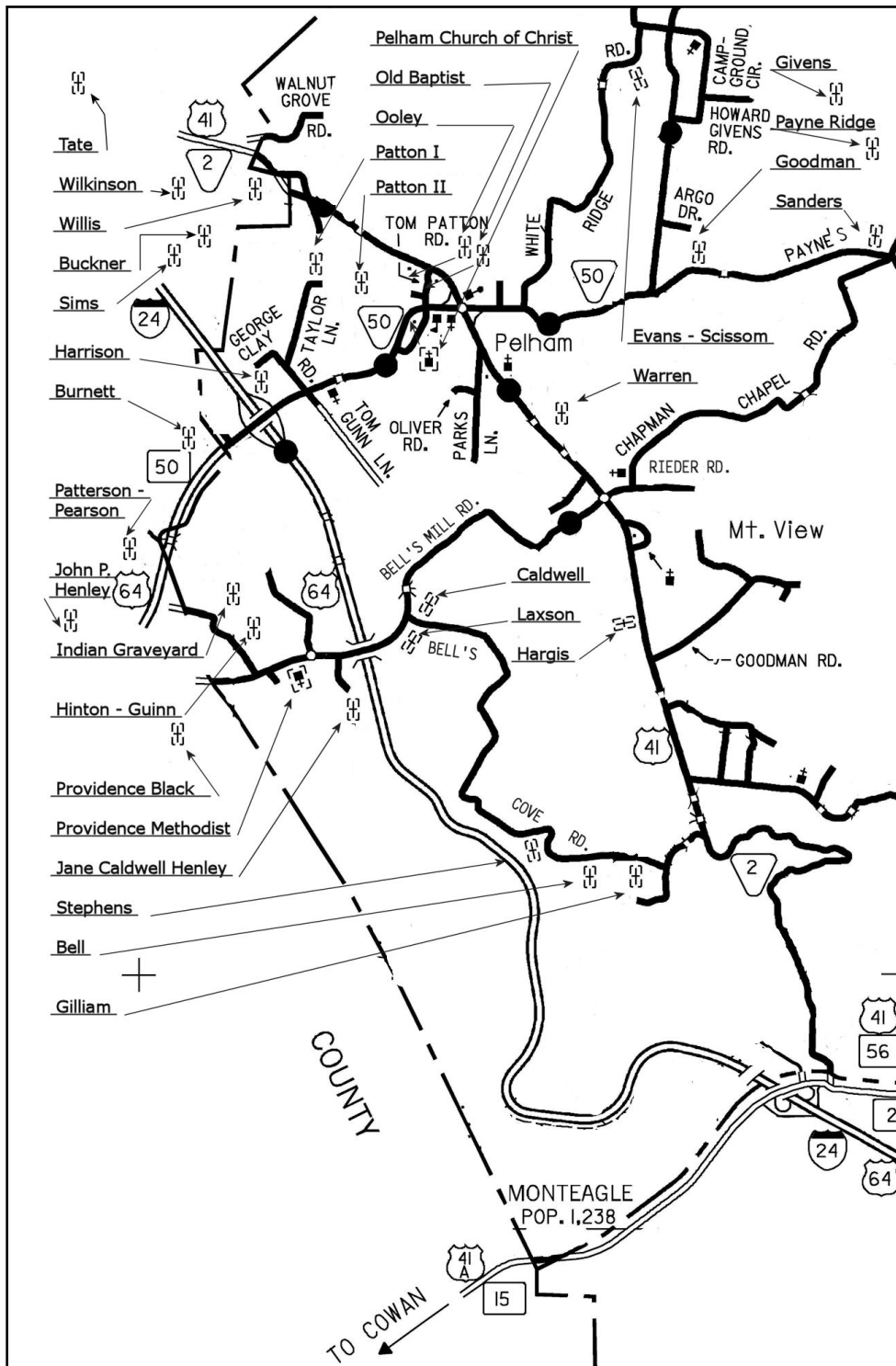


B - 5

Barkertown - Palmer - Tatesville

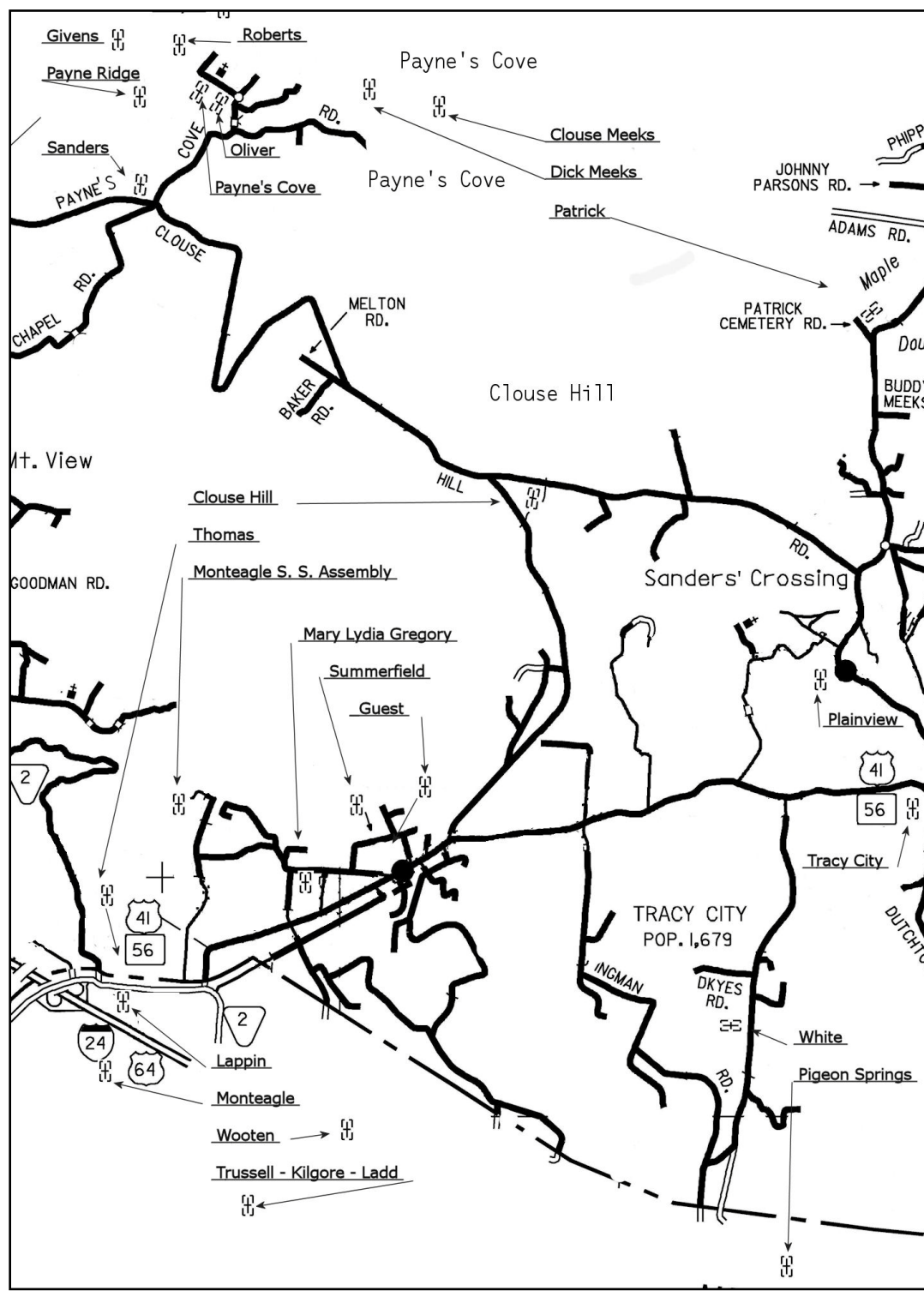


# C - 1 Pelham



C - 2

Monteagle - Summerfield



C - 3

Tracy City

